



Safe | Reliable | Sustainable

September 29, 2021

MS4 Program Manager
Attn: Rhonda Poirier
Maine Department of Environmental Protection
17 State House Station
Augusta, ME 04333-0017

**RE: Notice of Intent
Transportation MS4 General Permit (MER 043000)**

Dear Rhonda:

Enclosed please find Maine Turnpike Authority's (MTA) Notice of Intent (NOI) and supporting attachments for authorization to discharge stormwater to waters of the state under the *General Permit for the Discharge of Stormwater from Maine Department of Transportation and Maine Turnpike Authority Municipal Separate Storm Sewer Systems* (MER 043000) (Transportation MS4 General Permit). Attachments to MTA's NOI include a tabular summary and mapping of MTA facilities within the Urbanized Area (UA) regulated under the Transportation MS4 General Permit, a list of impaired waters to which MTA infrastructure discharges within the UA, and documentation of public noticing of MTA's NOI. Also enclosed is a copy of MTA's Stormwater Management Plan (SWMP). Electronic copies of MTA's NOI and SWMP will also be posted to MTA's website for public access.

If you have any questions regarding MTA's NOI and request for authorization under the Transportation MS4 General Permit or need additional information, please contact me at sdonohue@maineturnpike.com or 207-482-8275.

Sincerely,

Maine Turnpike Authority

Sean Donohue

Sean Donohue
Permitting Coordinator/ Environmental Liaison

cc: Peter Mills, MTA
Peter Merfeld, MTA
Steve Tartre, MTA
Aimee Mountain, GZA



NOTICE OF INTENT TO COMPLY WITH MAINE GENERAL PERMIT FOR THE DISCHARGE OF STORMWATER FROM MUNICIPAL SEPARATE STORM SEWER SYSTEMS (MS4)

PLEASE TYPE OR PRINT IN **BLACK INK ONLY**

PERMITTEE INFORMATION					
MS4 Entity	Maine Turnpike Authority	Permittee ID #	06AMSTWMER043001		
Name and title of chief elected official or principal executive officer	Peter Mills, Executive Director				
Mailing Address	2360 Congress Street				
Town/City	Portland	State	ME	Zip Code	04102
Daytime Phone	207-682-9433	Email	PMills@maineturnpike.com		
PRIMARY CONTACT PERSON FOR OVERALL STORMWATER MANAGEMENT PROGRAM (if different than PEO/CEO)					
Name and Title	Sean Donohue, Permitting Coordinator				
Mailing Address	2360 Congress Street				
Town/City	Portland	State	ME	Zip Code	04102
Daytime Phone	207-482-8275	Email	sdonohue@maineturnpike.com		
STORMWATER MANAGEMENT PLAN (SWMP)					
Urbanized Area (sq. mi.)	2.3				
I have attached our updated SWMP with ordinances, SOPs, forms. <input checked="" type="checkbox"/>					
Name of streams, wetlands, or waterbodies to which the regulated small MS4 discharges (<i>attach additional sheets as necessary</i>):					
Please see Attachment A.					
List of impaired waterbodies that receive stormwater from the regulated small MS4 (<i>attach additional sheets as necessary</i>):					
Please see Attachment B.					
CERTIFICATION					
I certify under penalty of law that this document and all attachments were prepared under my direction or supervision in accordance with a system designed to assure that qualified personnel properly gather and evaluate the information submitted. Based on my inquiry of the person or persons who manage the system, or those persons directly responsible for gathering the information, the information submitted is, to the best of my knowledge and belief, true, accurate, and complete. I am aware that there are significant penalties for submitting false information, including the possibility of fine and imprisonment for knowing violations.					
Signature of Permittee				Date	9.23.2021

This NOI registration form must be filed with the Department at the following address:

Stormwater Program Manager
 Maine Department of Environmental Protection
 Bureau of Water Quality
 17 State House Station
 Augusta ME 04333-0017
Rhonda.Poirier@maine.gov

OFFICE USE ONLY							
Date Received		Staff		Date Accepted		Date Not Accepted	

Attachment A

Urbanized Area Summary Table and Maps

MAINE TURNPIKE AUTHORITY
Summary of MTA Facilities and Other Features within UA

REGULATED SMALL MS4 COMMUNITY	2022 Permit ¹		LINEAR ROW ONLY		MTA FACILITIES		MTA FACILITY FEATURES ³ WITHIN UA (Roadway and ROW assumed)	LAKES ⁴	MM	STREAMS ⁴
	MILE MARKER DELINEATION ²		LINEAR DISTANCE OF UA SEGMENT (linear miles)	ASSUMED AREA ³ OF UA SEGMENT (sq. miles)	ASSUMED AREA ³ WITHIN UA (approx. acreage)	ASSUMED AREA ³ WITHIN UA (sq. miles)				
	Southern Boundary	Northern Boundary								
SABATTUS	MM 83.6 Lewiston / Sabattus Town Line	MM 84.3 Lisbon Road Underpass	0.7	0.04			None identified	None identified		None identified
LEWISTON	MM 78.9 Androscoggin River	MM 83.6 Lewiston / Sabattus Town Line	4.7	0.27	25	0.04	Exit 80 Interchange (ramps) Exit 80 Park and Ride (parking lot)	None identified	83.4 82.6 80.3 79.9 79.6 79.4 78.9	Unnamed tributary of No Name Brook (crosses Turnpike south of Grove Street overpass) No Name Brook Hart Brook ⁵ (aka Dill Brook) crosses 4 times At Alfred A Plourde Parkway overpass North of Goddard Road South of Goddard Road South of River Road Androscoggin River
AUBURN	MM 78.8 Riverside Drive	MM 78.9 Androscoggin River	0.1	0.01			None identified	None identified	78.9	Androscoggin River
	MM 75.0 Kitty Hawk Avenue Underpass	MM 75.8 Danville Corner Road Underpass	0.8	0.05	25	0.04	Exit 75 Interchange (ramps) Exit 75 Park and Ride (parking lot)	None identified		None identified
	MM 73.5 New Gloucester / Auburn Town Line	MM 74.5 Canadian National Railroad	1.0	0.06			None identified	None identified	74.4	Moose Brook
FALMOUTH	MM 51.8 Presumpscot River Portland / Falmouth Town Line	MM 53.4 Mountain Road Underpass	1.6	0.09	25	0.04	Exit 53 Interchange (ramp) Exit 53 Toll Plaza Exit 53 West Falmouth Park and Ride	None identified	52.5	Unnamed tributary of Presumpscot River (crosses Turnpike near Exit 53 NB on-ramp)
	Falmouth Spur (F3.5) Just South of Falmouth Road / Middle Road (Route 9) Overpass	Falmouth Spur (F3.8) Rail Road Overpass (MaineDOT)	0.3	0.02			None identified	None identified		None identified
	Falmouth Spur (F0.2) Presumpscot River Portland / Falmouth Town Line	Falmouth Spur (F1.8) Just North of Falmouth Road Underpass	1.6	0.09			None identified	None identified	F2.4 51.8 F1.2	Johnson Branch of Presumpscot River Presumpscot River (crosses Turnpike and Falmouth Spur)
PORTLAND	Falmouth Spur (F0.2) Portland / Falmouth Town Line	Falmouth Spur (F0.0) Exit 52 Interchange	0.2	0.01	25	0.04	Exit 52 Interchange (ramps and spur)	None identified	51.8 F1.2	Presumpscot River (crosses interstate and spur)
	MM 46.5 Congress St. Overpass	MM 51.8 Presumpscot River	5.3	0.30	25	0.04	Exit 48 Interchange (ramps) Exit 48 Toll Plaza Exit 47 Interchange (ramps) Exit 47 Toll Plaza Exit 47 Westbrook Park and Ride (parking lot) Administration Building (HQ)	None identified	50.8 49.8 48.7 47.8 46.8 45.9 45.0	Dole Brook ⁵ (crosses Turnpike south of Riverside Street overpass) Southerly unnamed tributary of Presumpscot River (crosses Turnpike south of Route 302 overpass) Capisic Brook ⁵ (within Turnpike ROW south of Warren Ave overpass) Nasons Brook ⁵ (crosses Turnpike south of Brighton Ave and RR overpass) Stroudwater River Long Creek ⁵ Unnamed Tributary of Long Creek
	MM 46.4 Portland / South Portland Line	MM 46.5 Congress St. Overpass	Maine Pollutant Discharge Elimination System (MEPDES) Permit coverage has already been obtained by MTA for this area under DEP's General Permit - Post-Construction Discharge of Stormwater in the Long Creek Watershed ⁶				Exit 46 Jetport Interchange Exit 46 Jetport Park and Ride	None identified	47.8 46.8 45.9 45.0	Red Brook ⁵ Nonesuch River Unnamed tributary of Beaver Brook (crosses Turnpike south of Two Rod Road underpass) Unnamed tributary of Mill Brook (flows into) Beaver Brook Finnerd Brook
SOUTH PORTLAND	MM 44.8 Scarborough / South Portland Town Line	MM 46.4 South Portland / Portland town line					Exit 45 South Portland/I-295 Interchange	None identified	44.4 43.5 41.6 41.5 41.2	Goosefare Brook ⁵ Deep Brook Cole Brook Saco River
SCARBOROUGH	MM 44.6 Approximately 200 ft North of Cummings Rd Overpass	MM 44.8 Scarborough / South Portland Town Line			25	0.04	Exit 44 Interchange (ramps) Exit 42 Interchange (ramps) Exit 42 Scarborough Park and Ride (parking lot)	None identified	44.4 43.5 41.6 41.5 41.2	Goosefare Brook ⁵ Deep Brook Cole Brook Saco River
	MM 41.2 Just South of Beechridge Rd Underpass	MM 44.6 Approximately 200 ft North of Cummings Rd Overpass	3.4	0.19	25	0.04	Exit 44 Interchange (ramps) Exit 42 Interchange (ramps) Exit 42 Scarborough Park and Ride (parking lot)	None identified	35.9 33.6 33.4 33.0	Goosefare Brook ⁵ Deep Brook Cole Brook Saco River
SACO	MM 33.0 Saco River	MM 35.9 Goosefare Brook	2.9	0.16	25	0.04	Exit 36 Interchange (ramps) Saco Hotel and Conference Center Exit	None identified	35.9 33.6 33.4 33.0	Goosefare Brook ⁵ Deep Brook Cole Brook Saco River
BIDDEFORD	MM 30.6 Arundel / Biddeford Town Line	MM 33.0 Saco River	2.4	0.14	25	0.04	Exit 32 Interchange (ramps) Exit 32 Biddeford Park and Ride (parking lot)	None identified	33.0 32.7 32.2 31.9	Saco River Thatcher Brook ⁵ (crosses MTA ROW 3 times) South of South Street and runs parallel MTA ROW North of Biddeford connector (Ex 32) South of Biddeford connector (Ex 32)
YORK	MM 6.2 Cider Hill Road	MM 7.5 North of York Toll / Little River	1.3	0.07	25	0.04	Exit 7 Interchange (NB ramps) Exit 7 York Barrier Toll Plaza Exit 7 Park and Ride	None identified	7.5 6.8 5.2 5.2	Little River Unnamed tributary of Moulton Brook York River York River
	MM 4.8 Beech Ridge Road	MM 5.3 York River	0.5	0.03				None identified	7.5 6.8 5.2 5.2	Little River Unnamed tributary of Moulton Brook York River York River
KITTERY	MM 0.3 ⁸ Approximately 75 feet north of the Piscataqua River Bridge	MM 4.2 Kittery / York Town Line	3.9	0.22	25 25 25	0.04 0.04 0.04	Exit 3 Interchange Exit 2 Interchange Exit 1 Interchange	None identified	4.0 3.6 2.7 2.3 1.7 1.2	Libby Brook (crosses Turnpike in two places near Welcome Plaza) Unnamed tributary of Fuller Brook (Crosses Turnpike south of Cutts Road) Spruce Creek Chickering Creek Unnamed tributary of Chickering Creek
MaineDOT Territory ⁷ (not included in summation of)	MM 0.0 Maine / New Hampshire State Line	MM 0.3 ⁸ Approximately 75 feet north of the Piscataqua River Bridge	0.3	0.02					0.0	Piscataqua River
SUMMATION OF MTA PROPERTY			30.7	1.74	350	0.55				

NOTES:

1.) Urbanized Area (UA) for 2022 Permit is based on the cumulative 2000 and 2010 Census data. The 2021 UA maps that apply to MTA ROW have been attached as Figures 1 through 5. Corresponding MM designations were determined using features identified on MTA's *Mileage Chart with Stationing - 2012* (printed 9/24/2012).

2.) Mile Marker (MM) designations for UA delineations should be considered approximate and will be confirmed and updated, as necessary and as more detailed mapping information is made available.

3.) MTA facility features identified within each host MS4 communities include the roadway (i.e., paved roads, bridges, etc.) and ROW (i.e., approximate 300-foot wide corridor along MTA roadway), as well as interchanges, park-and-ride lots and toll plazas as indicated (i.e., each interchange is estimated to be 25 acres on average). "None identified" indicates that only MTA roadway and ROW are present within the UA delineation. **This table will be updated as more detailed mapping information is made available and/or in the event that MTA facility features are constructed within UA delineations.**

4.) In 2021, streams were identified by using the National Hydrography Dataset (NHD), available from USGS. The NHD is a digital vector dataset used by geographic information systems (GIS). It contains features such as lakes, ponds, streams, rivers, canals, dams and streamgages. These data are designed to be used in general mapping and in the analysis of surface-water systems. "None identified" indicates that no waterbodies are present within the UA delineation.

5.) Maine DEP classifies several specific waterways within the state designated as Urban Impaired Streams (UIS) in Code of Maine Rules Chapter 502. These streams crossing MTA's ROW in UA have been identified in **bolded text**, including Hart Brook (aka Dill Brook, Lewiston), Dole Brook (Portland), Capisic Brook (Portland), Nasons Brook (Portland), Red Brook (Scarborough), Goosefare Brook (Saco), and Thatcher Brook (Biddeford). Streams included in the statewide Impervious Cover Total Maximum Daily Load (IC TMDL) Assessment for Impaired Streams are presented in **red text**.

6.) Orange highlighted areas indicate coverage under MEPDES Long Creek General Permit.

7.) Blue highlighted areas indicate that MaineDOT owns/operates this portion of I-95.

8.) MTA purchased an additional 1.9 miles of I-95 in Kittery on January 21, 2015 that was formerly owned by MaineDOT.







2.30

TOTAL SQUARE MILES OF MTA PROPERTY WITHIN UA (As of August 27, 2021)



© 2021 - GZA GeoEnvironmental, Inc. \GZAPORT1\Jobs\09\025776.00 MTA SW1Task 1 MS4\2021 MS4 PermitMap 1of5 (Aub-Lew-Sab).mxd, 8/26/2021, 1:46:02 PM, aimee.mountain

Legend









USGS National Hydrography Dataset (NHD)


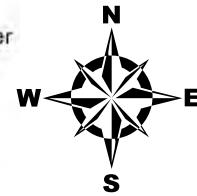
-  Stream
-  Artificial Path (flow through a 2-dimensional feature, such as a lake or a double-banked stream)
-  Estuary
-  Lake or Pond
-  Reservoir
-  Marsh

Urban Area

-  MS4 Urbanized Area
-  MTA Right-of-Way

National Wetlands Inventory

-  Freshwater Emergent
-  Freshwater Forested/Shrub
-  Estuarine and Marine Deepwater
-  Estuarine and Marine
-  Freshwater Pond
-  Lake
-  Riverine
-  Other



Auburn Maintenance

1 inch = 1,500 feet




U.S. Fish and Wildlife Service,
National Standards and Support
Team, wetlands_team@fws.gov,
USGS TNM – National Hydrography
Dataset. Data Refreshed July, 2021.

Service, National Standards and Support Team, wetlands_team@fws.gov

UNLESS SPECIFICALLY STATED BY WRITTEN AGREEMENT, THIS DRAWING IS THE SOLE PROPERTY OF GZA GEOENVIRONMENTAL, INC. (GZA). THE INFORMATION SHOWN ON THE DRAWING IS SOLELY FOR THE USE BY GZA'S CLIENT OR THE CLIENT'S DESIGNATED REPRESENTATIVE FOR THE SPECIFIC PROJECT AND LOCATION IDENTIFIED ON THE DRAWING. THE DRAWING SHALL NOT BE TRANSFERRED, REUSED, COPIED, OR ALTERED IN ANY MANNER FOR USE AT ANY OTHER LOCATION OR FOR ANY OTHER PURPOSE WITHOUT THE PRIOR WRITTEN CONSENT OF GZA. ANY TRANSFER, REUSE, OR MODIFICATION TO THE DRAWING BY THE CLIENT OR OTHERS, WITHOUT THE PRIOR WRITTEN EXPRESS CONSENT OF GZA, WILL BE AT THE USER'S SOLE RISK AND WITHOUT ANY RISK OR LIABILITY TO GZA.

Auburn, Lewiston, and Sabattus, Maine







2021 MS4 Summary of MTA Facilities and Other Features within UA

PREPARED BY:  GZA GeoEnvironmental, Inc. Engineers and Scientists www.gza.com		PREPARED FOR: Maine Turnpike Authority 2360 Congress St Portland, Maine 04102	
PROJ MGR: ADM	REVIEWED BY: KDB	CHECKED BY: BPM	FIG OR DWG
DESIGNED BY: ADM	DRAWN BY: ADM	SCALE: 1 in = 3,500 ft	1
DATE: 08/26/2021	PROJECT NO. 09.0025776.08 T1	REVISION NO. 1	
			SHEET NO. 1 OF 5



© 2021 - GZA GeoEnvironmental, Inc. \GZAPORT1\Jobs\09\025776.00 MTA SW1Task 1 MS4\2022 MS4 Permit\MS4 Maps\2021 MS4 Permit Map 2of5 (Port-Fal).mxd, 8/26/2021, 1:45:02 PM, aimee.mountain

Legend



USGS National Hydrography Dataset (NHD)

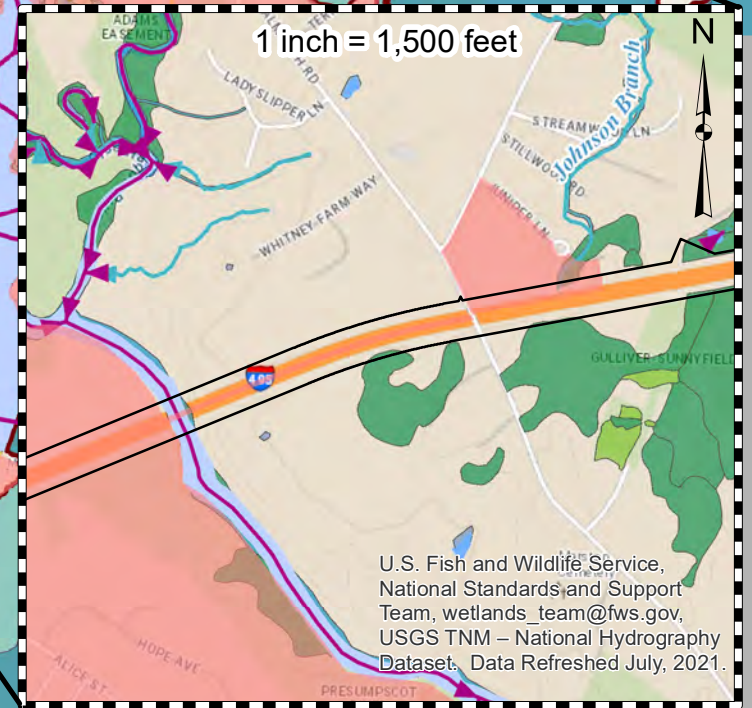
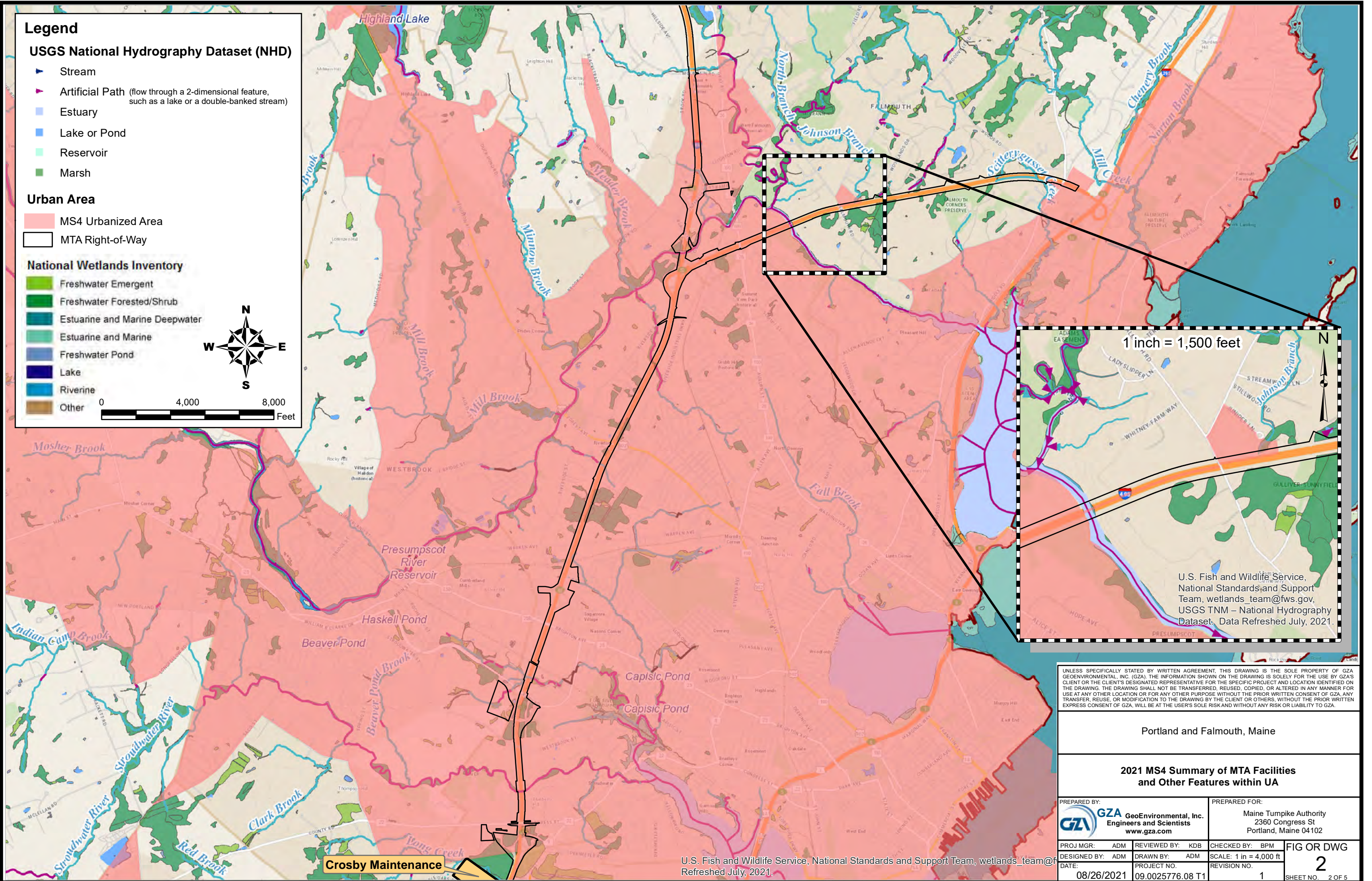
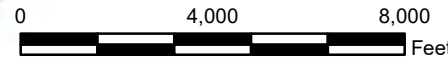
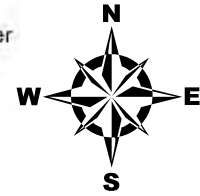
-  Stream
-  Artificial Path (flow through a 2-dimensional feature, such as a lake or a double-banked stream)
-  Estuary
-  Lake or Pond
-  Reservoir
-  Marsh

Urban Area

-  MS4 Urbanized Area
-  MTA Right-of-Way

National Wetlands Inventory

-  Freshwater Emergent
-  Freshwater Forested/Shrub
-  Estuarine and Marine Deepwater
-  Estuarine and Marine
-  Freshwater Pond
-  Lake
-  Riverine
-  Other




U.S. Fish and Wildlife Service,
National Standards and Support
Team, wetlands_team@fws.gov,
USGS TNM - National Hydrography
Dataset, Data Refreshed July, 2021.

UNLESS SPECIFICALLY STATED BY WRITTEN AGREEMENT, THIS DRAWING IS THE SOLE PROPERTY OF GZA GEOENVIRONMENTAL, INC. (GZA). THE INFORMATION SHOWN ON THE DRAWING IS SOLELY FOR THE USE BY GZA'S CLIENT OR THE CLIENT'S DESIGNATED REPRESENTATIVE FOR THE SPECIFIC PROJECT AND LOCATION IDENTIFIED ON THE DRAWING. THE DRAWING SHALL NOT BE TRANSFERRED, REUSED, COPIED, OR ALTERED IN ANY MANNER FOR USE AT ANY OTHER LOCATION OR FOR ANY OTHER PURPOSE WITHOUT THE PRIOR WRITTEN CONSENT OF GZA. ANY TRANSFER, REUSE, OR MODIFICATION TO THE DRAWING BY THE CLIENT OR OTHERS, WITHOUT THE PRIOR WRITTEN EXPRESS CONSENT OF GZA, WILL BE AT THE USER'S SOLE RISK AND WITHOUT ANY RISK OR LIABILITY TO GZA.

Portland and Falmouth, Maine

2021 MS4 Summary of MTA Facilities and Other Features within UA

PREPARED BY:  GZA GeoEnvironmental, Inc. Engineers and Scientists www.gza.com		PREPARED FOR: Maine Turnpike Authority 2360 Congress St Portland, Maine 04102	
PROJ MGR: ADM	REVIEWED BY: KDB	CHECKED BY: BPM	FIG OR DWG
DESIGNED BY: ADM	DRAWN BY: ADM	SCALE: 1 in = 4,000 ft	2
DATE: 08/26/2021	PROJECT NO: 09.0025776.08 T1	REVISION NO: 1	

U.S. Fish and Wildlife Service, National Standards and Support Team, wetlands_team@fws.gov
Refreshed July, 2021.

Crosby Maintenance

Legend

USGS National Hydrography Dataset (NHD)

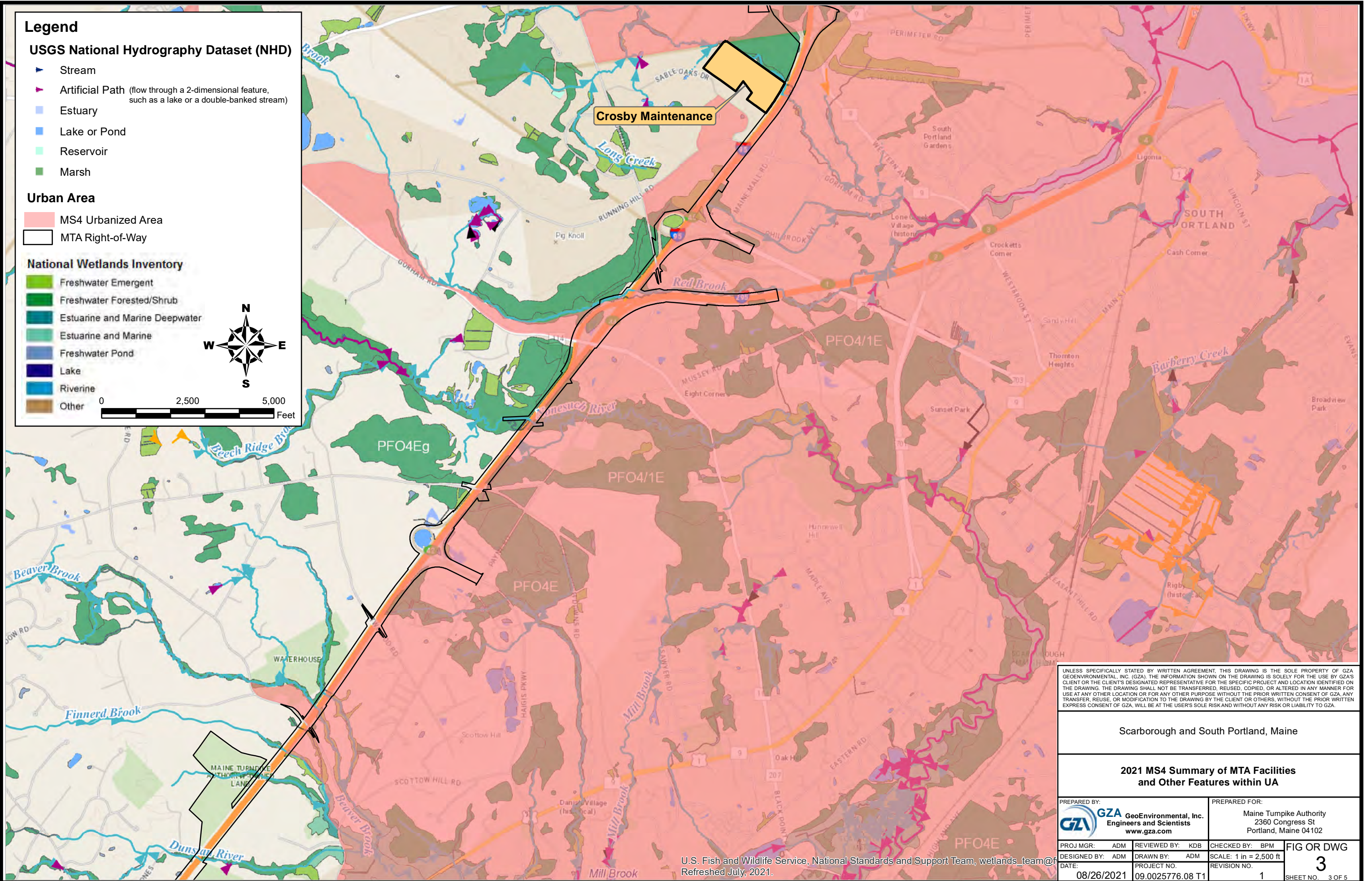

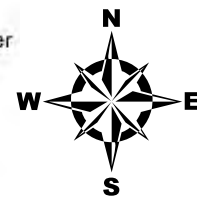
- Stream
- Artificial Path (flow through a 2-dimensional feature, such as a lake or a double-banked stream)
- Estuary
- Lake or Pond
- Reservoir
- Marsh

Urban Area

- MS4 Urbanized Area
- MTA Right-of-Way

National Wetlands Inventory

- Freshwater Emergent
- Freshwater Forested/Shrub
- Estuarine and Marine Deepwater
- Estuarine and Marine
- Freshwater Pond
- Lake
- Riverine
- Other



UNLESS SPECIFICALLY STATED BY WRITTEN AGREEMENT, THIS DRAWING IS THE SOLE PROPERTY OF GZA GEOENVIRONMENTAL, INC. (GZA). THE INFORMATION SHOWN ON THE DRAWING IS SOLELY FOR THE USE BY GZA'S CLIENT OR THE CLIENT'S DESIGNATED REPRESENTATIVE FOR THE SPECIFIC PROJECT AND LOCATION IDENTIFIED ON THE DRAWING. THE DRAWING SHALL NOT BE TRANSFERRED, REUSED, COPIED, OR ALTERED IN ANY MANNER FOR USE AT ANY OTHER LOCATION OR FOR ANY OTHER PURPOSE WITHOUT THE PRIOR WRITTEN CONSENT OF GZA. ANY TRANSFER, REUSE, OR MODIFICATION TO THE DRAWING BY THE CLIENT OR OTHERS, WITHOUT THE PRIOR WRITTEN EXPRESS CONSENT OF GZA, WILL BE AT THE USER'S SOLE RISK AND WITHOUT ANY RISK OR LIABILITY TO GZA.

Scarborough and South Portland, Maine

**2021 MS4 Summary of MTA Facilities
and Other Features within UA**

PREPARED BY:
GZA GeoEnvironmental, Inc.
 Engineers and Scientists
www.gza.com







PREPARED FOR:
 Maine Turnpike Authority
 2360 Congress St
 Portland, Maine 04102

PROJ MGR: ADM	REVIEWED BY: KDB	CHECKED BY: BPM	FIG OR DWG
DESIGNED BY: ADM	DRAWN BY: ADM	SCALE: 1 in = 2,500 ft	3
DATE: 08/26/2021	PROJECT NO: 09.0025776.08 T1	REVISION NO: 1	



© 2021 - GZA GeoEnvironmental, Inc. \GZAPORT1\Jobs\09\0025776.00 MTA SW1Task 1 MS4\2021 MS4 PermitMap 4of5 (Big-Saco).mxd, 8/26/2021, 1:43:44 PM, aimee.mountain

Legend





USGS National Hydrography Dataset (NHD)

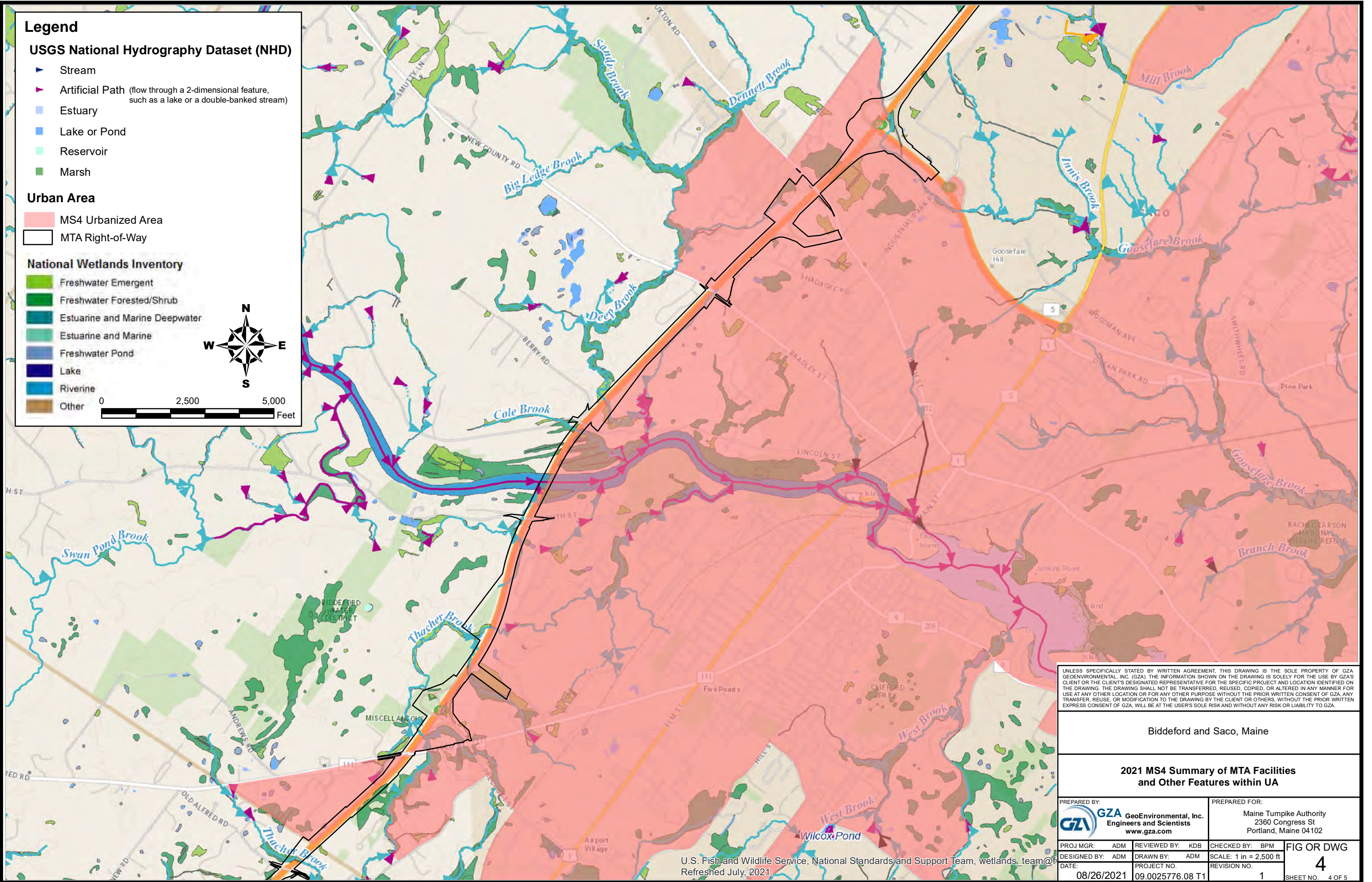
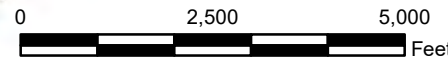
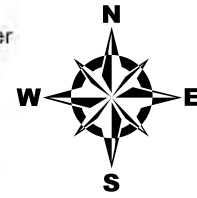
-  Stream
-  Artificial Path (flow through a 2-dimensional feature, such as a lake or a double-banked stream)
-  Estuary
-  Lake or Pond
-  Reservoir
-  Marsh

Urban Area

-  MS4 Urbanized Area
-  MTA Right-of-Way

National Wetlands Inventory


-  Freshwater Emergent
-  Freshwater Forested/Shrub
-  Estuarine and Marine Deepwater
-  Estuarine and Marine
-  Freshwater Pond
-  Lake
-  Riverine
-  Other



UNLESS SPECIFICALLY STATED BY WRITTEN AGREEMENT, THIS DRAWING IS THE SOLE PROPERTY OF GZA GEOENVIRONMENTAL, INC. (GZA). THE INFORMATION SHOWN ON THE DRAWING IS SOLELY FOR THE USE BY GZA'S CLIENT OR THE CLIENT'S DESIGNATED REPRESENTATIVE FOR THE SPECIFIC PROJECT AND LOCATION IDENTIFIED ON THE DRAWING. THE DRAWING SHALL NOT BE TRANSFERRED, REUSED, COPIED, OR ALTERED IN ANY MANNER FOR USE AT ANY OTHER LOCATION OR FOR ANY OTHER PURPOSE WITHOUT THE PRIOR WRITTEN CONSENT OF GZA. ANY TRANSFER, REUSE, OR MODIFICATION TO THE DRAWING BY THE CLIENT OR OTHERS, WITHOUT THE PRIOR WRITTEN EXPRESS CONSENT OF GZA, WILL BE AT THE USER'S SOLE RISK AND WITHOUT ANY RISK OR LIABILITY TO GZA.

Biddeford and Saco, Maine

2021 MS4 Summary of MTA Facilities and Other Features within UA







PREPARED BY:  GZA GeoEnvironmental, Inc. Engineers and Scientists www.gza.com		PREPARED FOR: Maine Turnpike Authority 2360 Congress St Portland, Maine 04102	
PROJ MGR: ADM	REVIEWED BY: KDB	CHECKED BY: BPM	FIG OR DWG
DESIGNED BY: ADM	DRAWN BY: ADM	SCALE: 1 in = 2,500 ft	4
DATE: 08/26/2021	PROJECT NO: 09.0025776.08 T1	REVISION NO: 1	
			SHEET NO. 4 OF 5

U.S. Fish and Wildlife Service, National Standards and Support Team, wetlands_team@fws.gov
Refreshed July, 2021.



© 2021 - GZA GeoEnvironmental, Inc. \GZAPORT1\Jobs09\Jobs\0025776.00 MTA SW1Task 1 MS4\2022 MS4 Permit\MS4 Maps\2021 MS4 Permit Map Sof5 (Kit-York).mxd, 8/26/2021, 1:43:16 PM, aimee.mountain

Legend









USGS National Hydrography Dataset (NHD)

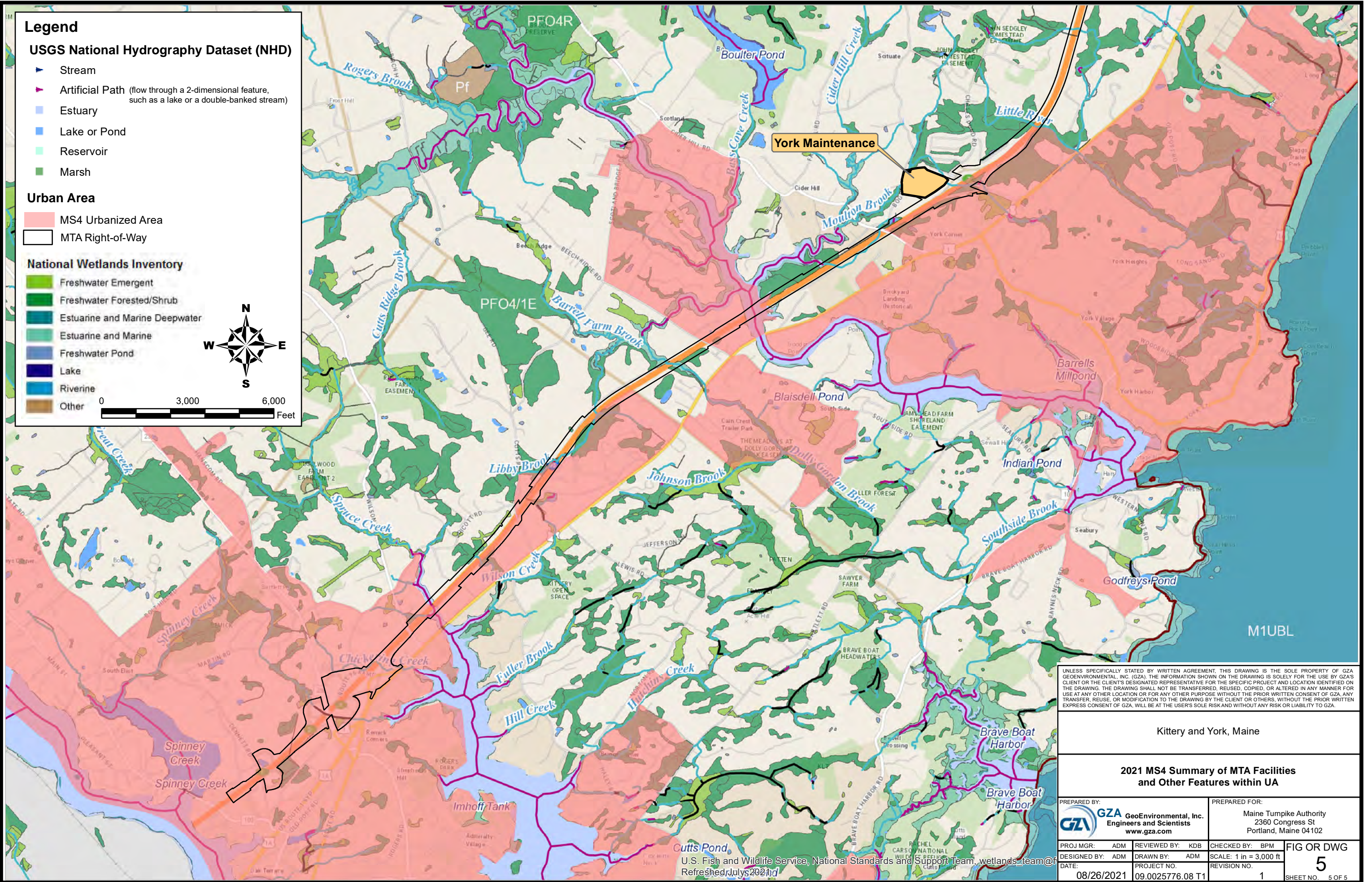
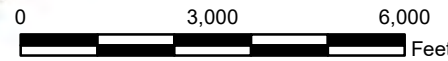
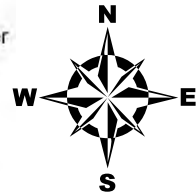
-  Stream
-  Artificial Path (flow through a 2-dimensional feature, such as a lake or a double-banked stream)
-  Estuary
-  Lake or Pond
-  Reservoir
-  Marsh

Urban Area

-  MS4 Urbanized Area
-  MTA Right-of-Way

National Wetlands Inventory


-  Freshwater Emergent
-  Freshwater Forested/Shrub
-  Estuarine and Marine Deepwater
-  Estuarine and Marine
-  Freshwater Pond
-  Lake
-  Riverine
-  Other



UNLESS SPECIFICALLY STATED BY WRITTEN AGREEMENT, THIS DRAWING IS THE SOLE PROPERTY OF GZA GEOENVIRONMENTAL, INC. (GZA). THE INFORMATION SHOWN ON THE DRAWING IS SOLELY FOR THE USE BY GZA'S CLIENT OR THE CLIENT'S DESIGNATED REPRESENTATIVE FOR THE SPECIFIC PROJECT AND LOCATION IDENTIFIED ON THE DRAWING. THE DRAWING SHALL NOT BE TRANSFERRED, REUSED, COPIED, OR ALTERED IN ANY MANNER FOR USE AT ANY OTHER LOCATION OR FOR ANY OTHER PURPOSE WITHOUT THE PRIOR WRITTEN CONSENT OF GZA. ANY TRANSFER, REUSE, OR MODIFICATION TO THE DRAWING BY THE CLIENT OR OTHERS, WITHOUT THE PRIOR WRITTEN EXPRESS CONSENT OF GZA, WILL BE AT THE USER'S SOLE RISK AND WITHOUT ANY RISK OR LIABILITY TO GZA.

Kittery and York, Maine

2021 MS4 Summary of MTA Facilities and Other Features within UA

PREPARED BY:		PREPARED FOR:	
 GZA GeoEnvironmental, Inc. Engineers and Scientists www.gza.com		Maine Turnpike Authority 2360 Congress St Portland, Maine 04102	
PROJ MGR: ADM	REVIEWED BY: KDB	CHECKED BY: BPM	FIG OR DWG
DESIGNED BY: ADM	DRAWN BY: ADM	SCALE: 1 in = 3,000 ft	5
DATE: 08/26/2021	PROJECT NO: 09.0025776.08 T1	REVISION NO: 1	

Cutts Pond
U.S. Fish and Wildlife Service, National Standards and Support Team, wetlands_team@fws.gov
Refreshed July 2021

Attachment B
List of Impaired Waters

Impaired Waters Summary

Waterbody	Location	TMDL	UIS ¹	WMP Year	EPA Category
Capisic Brook	Portland	IC TMDL 2012 ²	Yes	2012	4-A
Deep Brook	Saco	None	No	None	2
Dole Brook	Portland	IC TMDL 2012	Yes	None	4-A
Goosefare Brook	Saco	IC TMDL 2012 Bacteria 2013 ³ Goosefare 2003 ⁴	Yes	2016	4-A
Hart Brook	Lewiston	IC TMDL 2012 Bacteria 2009 ⁵	Yes	2019	4-A
Long Creek	South Portland	LC GP ⁶	Yes	2009	4-B
Nasons Brook	Portland	IC TMDL 2012	Yes	None	4-A
No Name Brook	Lewiston	Bacteria 2009	No	None	4-A and 5-A
Portsmouth Harbor (Spruce Creek)	Kittery	None	No	2014 (Spruce Creek)	5A and 5-B-1
Presumpscot River	Falmouth	Presumpscot 1998 ⁷	No	None	2 and 4-A
Red Brook	Scarborough	IC TMDL 2012	Yes	2011	4-A and 5-D
Saco River	Saco	Bacteria 2009	No	2019 (Action Plan)	2, 4-A, and 5-B-1
Stroudwater River	Portland	None	No	None	3 and 5-A
Thatcher Brook	Biddeford	IC TMDL 2012 Bacteria 2009	Yes	2015	4-A
Tributaries of the Scarborough River and Scarborough Marsh (Beaver Brook, Finnerd Brook, and Nonesuch River)	Scarborough	Bacteria 2009	No	None	3 and 5-B-1
York River	York	Bacteria 2009	No	2018 (Stewardship Plan)	5-B-1

¹ MEDEP Chapter 502 Direct Watersheds of Lakes Most at Risk from New Development and Urban Impaired Streams

² Maine Statewide Impervious Cover TMDL. Report # DEPLW-1239, approved by EPA on September 27, 2012.

³ Maine Statewide Bacteria TMDL: 2013 Freshwater Addendum. Report # DEPLW-1254, approved by EPA on September 22, 2014.

⁴ Goosefare Brook TMDL. Approved by EPA on September 29, 2003.

⁵ Maine Statewide Bacteria TMDL. Report # DEPLW-1002 approved by EPA on September 28, 2009.

⁶ The Long Creek watershed does not have a TMDL and is instead regulated under separate DEP General and Individual Permits (#MEG190000 dated 4/15/15 and DEPLW-1167 dated 6/7/10, respectively).

⁷ Presumpscot River TMDL. Approved by EPA on November 30, 1998.

Attachment C

Documentation of Public Notice



September 17, 2021

On or about September 30, 2021 Maine Turnpike Authority (MTA) plans to file a Notice of Intent and Stormwater Management Plan with the Maine Department of Environmental Protection for authorization to discharge stormwater under the General Permit for the Discharge of Stormwater from Maine Department of Transportation and Maine Turnpike Authority Municipal Separate Storm Sewer Systems issued August 18, 2021 (MER 043000). A copy of MTA's Notice of Intent and Stormwater Management Plan will be available at the following website on or about September 30, 2021: <https://www.maineturnpike.com/Projects-Planning/Environmental-Programs/Stormwater-Management-Program.aspx>.

Maine DEP will review MTA's filing to assess if it is complete for processing within 60 days of submittal. Once it has been deemed complete for processing, it will be made available on the Maine DEP website for 30-day public comment: <https://www.maine.gov/dep/comment/index.html>. A request for public hearing or request that the Board of Environmental Protection assume jurisdiction over this application must be received by the DEP, in writing, no later than 20 days after the application is found acceptable for processing. Requests must indicate the interest of the person filing the request and specify the reasons why a hearing is warranted. Unless otherwise provided by law, a hearing is discretionary and may be held if the Commissioner or the Board finds significant public interest or there is conflicting technical information.

MTA's filing will also be available for viewing at the DEP Office in Augusta after October 1, 2021 only by scheduled appointment during normal business hours. Written public comments or requests for information may be made to the Division of Water Quality Management, Department of Environmental Protection, State House Station #17, Augusta, ME 04333- 0017; telephone (207) 592-6233 and must reference MTA's filing and the Permit number provided above.

CLASSIFIED

INCLUDING
At Your Service
Public Notices
Garage Sales
Antiques & Auctions

Thursday, September 9, 2021

Portland Press Herald

SECTION B

HELP WANTED

**Restaurant & Hotel
ASSISTANT GENERAL
MANAGER AND
DAY OF COORDINATOR**
Job Location: Village
By The Sea, 1373 Post
Road, Wells, ME 04090
Applications/Resumes
Sent to: Afn. Jill Robie,
General Manager or
Via email to:
jill@vbls.com

Garage Sales

WESTBROOK
145 West Pleasant St.
Fri-Sat: 8-3. Antiques,
collectibles, toys,
clothes, misc. Year
end blowout!

General Merchandise

AFGHAN Oriental Rug,
orig. \$4200 only \$1750.
New, 11x14 or 15x20's
locked, orig. \$750, only
\$195. Plus other items
all med. size. 899-9957.
notes have existed to ensure
transparency, in all levels of
government, since the founding
of the United States.

REAL ESTATE FOR SALE

REAR PORCH
Young couple want to
owner-build our home
& steward the land. 1+
acre near town. Thank
you! 619-2056


Autos For Sale

05 AUDI A8L Excellent
condition, white/ran
leather, 4.2 V8. Alum-
num body. No rust. FL
car, 104K mi. \$9,750.
Call 207-699-7145.

TRANSFORMATION

Autos For Sale

**2007 CADILLAC
DTS**
Sedan, 4 dr. white,
121,000 mi. Very clean,
rust free. Inspected.
\$4400. 207-725-0957



2007 CADILLAC
DTS

General Help

WANTED Pe-1960 post-
card/stamp collec-
tions, early paper items,
antique photos, TOP
prices paid 207-712-
6216/207-799-7890

STAFF WRITER

The Forecaster family of weekly newspapers has an immediate opening for a full-time staff writer in our So. Portland office. Be a part of this award-winning local weekly newspaper group with six editions covering Southern and Midcoast Maine.

Applicant should have college or professional newspaper experience and strong writing and reporting skills. Experienced reporters are welcome, but this is also an excellent opportunity for those looking to start out in the world of journalism. You must be versatile, a self-starter, competitive and enthusiastic, with a desire to produce news and feature stories, and enterprise projects, for print and online. We embrace newsroom technology and the use of social media. General photography skills required. Candidates must have reliable transportation and good driving record. A comprehensive benefit package is available. Medical, dental & vision, life and disability insurance options. 401(k) with company match, paid holidays, vacation and sick time, and travel reimbursement. If you are interested, please forward cover letter and resume to:

the FORECASTER

Athn. Human Resources
P.O. Box 4400 • Lewiston, ME 04243-4400
Or email: humanresources@sunjournal.com

A Division of Sun Media Group
We are an equal opportunity employer and prohibit discrimination and harassment of any kind. All applicants will be considered for employment without regard to race, color, religion, sex, orientation, national origin, or ancestry.

Auctions

**HUGE
TENTS SALE**
Friday Thru Monday
9am - 5pm
Route 4, Turner 1/2 mile North of Auburn/Turner line

PUBLIC NOTICES

Public Notices

Public Notices are a permanent and independent record of government and court actions. These include state and local government meetings, rule making, available contracts, zoning changes, and many more, as required by law. In addition, notices to such as foreclosure, probate, and estate actions are required to publish notices to ensure notification of affected parties, as well as the general public. These notices also alert business owners, large and small, to potential government contractual jobs, helping to ensure economic activity across a level playing field. Public notices have existed to ensure transparency in all levels of government, since the founding of the United States.

Public Notice

State and local notices are published in Maine newspapers and are also recorded at mainenotices.com, where anyone can browse or search notices, and sign up to receive email alerts when relevant notices appear.

CITY OF SOUTH PORTLAND, MAINE Notice to Bidders

Sealed bids will be received by the City Purchasing Agent, 25 Cottage Road for:
Bid #19-22
Request for Proposals - Mobile Crisis Services
12:00 p.m., October 8, 2021
Bid #20-22
Request for Proposals - Community Health Needs Assessment
12:00 p.m., October 8, 2021
Bids for forms and specifications may be viewed at the Office of the Purchasing Agent or on-line at: <http://www.southportland.org/departments/purchasingbids/>
To obtain bid forms call Colleen C. Seiberg Purchasing Agent

Public Notice

Notice is hereby given that in accordance with the judgment of foreclosure and sale entered May 13, 2021 in the action entitled Bank of New York Mellon Trust Company, N.A. as Trustee for Mortgage Assets Management Series I Trust v. Lisa Arsenault, Personal Representative for the Estate of Brenda S. Hoiske, by the Cumberland County Superior Court, Docket No. 2019-019-19-96, wherein the Court adjudged the foreclosure of a mortgage granted by Brenda S. Hoiske to Financial Freedom Senior Funding Corporation dated March 18, 2009 and recorded in the Cumberland County Registry of Deeds in Book 26732, Page 310, the period of redemption, having expired, a public sale of the property described in the mortgage will be conducted on Thursday, September 30, 2021, commencing at 12:00 PM, at the Law Office of Korde & Associates, P.C., 707 Sable Oaks Dr., Suite 250, South Portland, Maine 04106 on the front steps of the building in front of the flag pole. The property is located at 40 Anchors Way, Harpswell, Maine. The sale will be by public auction. All bidders for the property will be required to make a deposit of \$5,000.00 by certified or bank check at the time of the public sale made payable to Korde & Associates, P.C., which deposit is non-refundable as to the highest bidder. The balance of the purchase price shall be paid within forty-five (45) days of the public sale. In the event a representative is not present at the time and place, stated in this notice, no sale shall be deemed to have occurred and all rights to reschedule or substitute a representative are reserved.

Public Notice

Notice is hereby given that in accordance with the judgment of foreclosure and sale entered May 13, 2021 in the action entitled Bank of New York Mellon Trust Company, N.A. as Trustee for Mortgage Assets Management Series I Trust v. Lisa Arsenault, Personal Representative for the Estate of Brenda S. Hoiske, by the Cumberland County Superior Court, Docket No. 2019-019-19-96, wherein the Court adjudged the foreclosure of a mortgage granted by Brenda S. Hoiske to Financial Freedom Senior Funding Corporation dated March 18, 2009 and recorded in the Cumberland County Registry of Deeds in Book 26732, Page 310, the period of redemption, having expired, a public sale of the property described in the mortgage will be conducted on Thursday, September 30, 2021, commencing at 12:00 PM, at the Law Office of Korde & Associates, P.C., 707 Sable Oaks Dr., Suite 250, South Portland, Maine 04106 on the front steps of the building in front of the flag pole. The property is located at 40 Anchors Way, Harpswell, Maine. The sale will be by public auction. All bidders for the property will be required to make a deposit of \$5,000.00 by certified or bank check at the time of the public sale made payable to Korde & Associates, P.C., which deposit is non-refundable as to the highest bidder. The balance of the purchase price shall be paid within forty-five (45) days of the public sale. In the event a representative is not present at the time and place, stated in this notice, no sale shall be deemed to have occurred and all rights to reschedule or substitute a representative are reserved.

Public Notice

Notice is hereby given that in accordance with the judgment of foreclosure and sale entered May 29, 2020 in the action entitled Deutsche Bank National Trust Company, as Trustee for GSAA Home Equity Trust 2006-13, Asset-Backed Certificates, Series 2006-13, by its attorneys, BENDETT & MCHUGH, P.C., 30 Danforth Street, Portland, ME 04101 207-221-0016

Public Notice

Notice is hereby given that in accordance with the judgment of foreclosure and sale entered May 29, 2020 in the action entitled Deutsche Bank National Trust Company, as Trustee for GSAA Home Equity Trust 2006-13, Asset-Backed Certificates, Series 2006-13, by its attorneys, BENDETT & MCHUGH, P.C., 30 Danforth Street, Portland, ME 04101 207-221-0016

Public Notice

Notice is hereby given that in accordance with the judgment of foreclosure and sale entered May 29, 2020 in the action entitled Deutsche Bank National Trust Company, as Trustee for GSAA Home Equity Trust 2006-13, Asset-Backed Certificates, Series 2006-13, by its attorneys, BENDETT & MCHUGH, P.C., 30 Danforth Street, Portland, ME 04101 207-221-0016

Public Notice

Portland, Maine 04106, (2021) 775-6223. Updates may be found at: <http://www.lcgs.com/me-sales-report>.html.

Public Notice

Notice is hereby given that in accordance with the judgment of foreclosure and sale entered March 13, 2020 in the action entitled Deutsche Bank National Trust Company, as Trustee for GSAA Home Equity Trust 2006-13, Asset-Backed Certificates, Series 2006-13v, Casandra Jackson, Personal Representative of the Estate of John Ernest Beaudoin, et al, by the Maine District Court, located in Biddeford, Maine, Docket No. RE-2018-57, wherein the Court adjudged the foreclosure of a mortgage granted by John Ernest Beaudoin to Mortgage Electronic Registration Systems, Inc., as nominee for Optimum Financial Services, LLC dated April 14, 2006 and recorded in the York County Registry of Deeds in Book 14815, Page 801, the period of redemption, having expired, a public sale of the property described in the mortgage will be conducted on October 7, 2021 at 10:00 AM by the Bay 88 Spring Street, Portland, ME

Public Notice

Notice is hereby given that in accordance with the judgment of foreclosure and sale entered May 13, 2021 in the action entitled Bank of New York Mellon Trust Company, N.A. as Trustee for Mortgage Assets Management Series I Trust v. Lisa Arsenault, Personal Representative for the Estate of Brenda S. Hoiske, by the Cumberland County Superior Court, Docket No. 2019-019-19-96, wherein the Court adjudged the foreclosure of a mortgage granted by Brenda S. Hoiske to Financial Freedom Senior Funding Corporation dated March 18, 2009 and recorded in the Cumberland County Registry of Deeds in Book 26732, Page 310, the period of redemption, having expired, a public sale of the property described in the mortgage will be conducted on Thursday, September 30, 2021, commencing at 12:00 PM, at the Law Office of Korde & Associates, P.C., 707 Sable Oaks Dr., Suite 250, South Portland, Maine 04106 on the front steps of the building in front of the flag pole. The property is located at 40 Anchors Way, Harpswell, Maine. The sale will be by public auction. All bidders for the property will be required to make a deposit of \$5,000.00 by certified or bank check at the time of the public sale made payable to Korde & Associates, P.C., which deposit is non-refundable as to the highest bidder. The balance of the purchase price shall be paid within forty-five (45) days of the public sale. In the event a representative is not present at the time and place, stated in this notice, no sale shall be deemed to have occurred and all rights to reschedule or substitute a representative are reserved.

Public Notice

Notice is hereby given that in accordance with the judgment of foreclosure and sale entered May 29, 2020 in the action entitled Deutsche Bank National Trust Company, as Trustee for GSAA Home Equity Trust 2006-13, Asset-Backed Certificates, Series 2006-13, by its attorneys, BENDETT & MCHUGH, P.C., 30 Danforth Street, Portland, ME 04101 207-221-0016

Public Notice

Notice is hereby given that in accordance with the judgment of foreclosure and sale entered May 29, 2020 in the action entitled Deutsche Bank National Trust Company, as Trustee for GSAA Home Equity Trust 2006-13, Asset-Backed Certificates, Series 2006-13, by its attorneys, BENDETT & MCHUGH, P.C., 30 Danforth Street, Portland, ME 04101 207-221-0016

Public Notice

Notice is hereby given that in accordance with the judgment of foreclosure and sale entered May 29, 2020 in the action entitled Deutsche Bank National Trust Company, as Trustee for GSAA Home Equity Trust 2006-13, Asset-Backed Certificates, Series 2006-13, by its attorneys, BENDETT & MCHUGH, P.C., 30 Danforth Street, Portland, ME 04101 207-221-0016

Public Notice

Notice is hereby given that in accordance with the judgment of foreclosure and sale entered May 29, 2020 in the action entitled Deutsche Bank National Trust Company, as Trustee for GSAA Home Equity Trust 2006-13, Asset-Backed Certificates, Series 2006-13, by its attorneys, BENDETT & MCHUGH, P.C., 30 Danforth Street, Portland, ME 04101 207-221-0016

Public Notice

Notice is hereby given that in accordance with the judgment of foreclosure and sale entered May 29, 2020 in the action entitled Deutsche Bank National Trust Company, as Trustee for GSAA Home Equity Trust 2006-13, Asset-Backed Certificates, Series 2006-13, by its attorneys, BENDETT & MCHUGH, P.C., 30 Danforth Street, Portland, ME 04101 207-221-0016

Public Notice

Notice is hereby given that in accordance with the judgment of foreclosure and sale entered May 29, 2020 in the action entitled Deutsche Bank National Trust Company, as Trustee for GSAA Home Equity Trust 2006-13, Asset-Backed Certificates, Series 2006-13, by its attorneys, BENDETT & MCHUGH, P.C., 30 Danforth Street, Portland, ME 04101 207-221-0016

Public Notice

Notice is hereby given that in accordance with the judgment of foreclosure and sale entered May 29, 2020 in the action entitled Deutsche Bank National Trust Company, as Trustee for GSAA Home Equity Trust 2006-13, Asset-Backed Certificates, Series 2006-13, by its attorneys, BENDETT & MCHUGH, P.C., 30 Danforth Street, Portland, ME 04101 207-221-0016

Public Notice

Notice is hereby given that in accordance with the judgment of foreclosure and sale entered May 29, 2020 in the action entitled Deutsche Bank National Trust Company, as Trustee for GSAA Home Equity Trust 2006-13, Asset-Backed Certificates, Series 2006-13, by its attorneys, BENDETT & MCHUGH, P.C., 30 Danforth Street, Portland, ME 04101 207-221-0016

Public Notice

Notice is hereby given that in accordance with the judgment of foreclosure and sale entered May 29, 2020 in the action entitled Deutsche Bank National Trust Company, as Trustee for GSAA Home Equity Trust 2006-13, Asset-Backed Certificates, Series 2006-13, by its attorneys, BENDETT & MCHUGH, P.C., 30 Danforth Street, Portland, ME 04101 207-221-0016

Public Notice

Notice is hereby given that in accordance with the judgment of foreclosure and sale entered May 29, 2020 in the action entitled Deutsche Bank National Trust Company, as Trustee for GSAA Home Equity Trust 2006-13, Asset-Backed Certificates, Series 2006-13, by its attorneys, BENDETT & MCHUGH, P.C., 30 Danforth Street, Portland, ME 04101 207-221-0016

Public Notice

Notice is hereby given that in accordance with the judgment of foreclosure and sale entered May 29, 2020 in the action entitled Deutsche Bank National Trust Company, as Trustee for GSAA Home Equity Trust 2006-13, Asset-Backed Certificates, Series 2006-13, by its attorneys, BENDETT & MCHUGH, P.C., 30 Danforth Street, Portland, ME 04101 207-221-0016

Public Notice

Notice is hereby given that in accordance with the judgment of foreclosure and sale entered May 29, 2020 in the action entitled Deutsche Bank National Trust Company, as Trustee for GSAA Home Equity Trust 2006-13, Asset-Backed Certificates, Series 2006-13, by its attorneys, BENDETT & MCHUGH, P.C., 30 Danforth Street, Portland, ME 04101 207-221-0016

Public Notice

Notice is hereby given that in accordance with the judgment of foreclosure and sale entered May 29, 2020 in the action entitled Deutsche Bank National Trust Company, as Trustee for GSAA Home Equity Trust 2006-13, Asset-Backed Certificates, Series 2006-13, by its attorneys, BENDETT & MCHUGH, P.C., 30 Danforth Street, Portland, ME 04101 207-221-0016

Public Notice

Notice is hereby given that in accordance with the judgment of foreclosure and sale entered May 29, 2020 in the action entitled Deutsche Bank National Trust Company, as Trustee for GSAA Home Equity Trust 2006-13, Asset-Backed Certificates, Series 2006-13, by its attorneys, BENDETT & MCHUGH, P.C., 30 Danforth Street, Portland, ME 04101 207-221-0016

Public Notice

Notice is hereby given that in accordance with the judgment of foreclosure and sale entered May 29, 2020 in the action entitled Deutsche Bank National Trust Company, as Trustee for GSAA Home Equity Trust 2006-13, Asset-Backed Certificates, Series 2006-13, by its attorneys, BENDETT & MCHUGH, P.C., 30 Danforth Street, Portland, ME 04101 207-221-0016

Collectibles & Antiques
BUY ANTIQUES & MOST WANTING OLD come to you, Call Will 207-838-0790

2007 CADILLAC DTS
 Sedan, 4 dr, white, 121,000 mi. Very clean, runs great, inspected. Price \$4400. 207-725-0957

2007 CADILLAC DTS
 Sedan, 4 dr, white, 121,000 mi. Very clean, runs great, inspected. Price \$4400. 207-725-0957

2007 CADILLAC DTS
 Sedan, 4 dr, white, 121,000 mi. Very clean, runs great, inspected. Price \$4400. 207-725-0957

WANT TO PURCHASE
 Wood baseball bats with the brands, J.R. Mains Co., Mains Special, Mains & Dolly. Please contact: Jimains@ychoo.com.

2007 CADILLAC DTS
 Sedan, 4 dr, white, 121,000 mi. Very clean, runs great, inspected. Price \$4400. 207-725-0957

2007 CADILLAC DTS
 Sedan, 4 dr, white, 121,000 mi. Very clean, runs great, inspected. Price \$4400. 207-725-0957

2007 CADILLAC DTS
 Sedan, 4 dr, white, 121,000 mi. Very clean, runs great, inspected. Price \$4400. 207-725-0957

STAFF WRITER

The Forecaster family of weekly newspapers has an immediate opening for a full-time staff writer in our So. Portland office. Be a part of this award-winning local weekly newspaper group with six editions covering Southern and Midcoast Maine.

Public Notice
 Bid for 1 r.m.s. and specifications may be viewed at the Office of the Purchasing Agent or on-line at: <http://www.southernportland.org/departments/purchasingbids/> to obtain bid forms call 207-677-7608. Colleen C. Selberg Purchasing Agent

Public Notice
 Bid for 1 r.m.s. and specifications may be viewed at the Office of the Purchasing Agent or on-line at: <http://www.southernportland.org/departments/purchasingbids/> to obtain bid forms call 207-677-7608. Colleen C. Selberg Purchasing Agent

Public Notice
 Bid for 1 r.m.s. and specifications may be viewed at the Office of the Purchasing Agent or on-line at: <http://www.southernportland.org/departments/purchasingbids/> to obtain bid forms call 207-677-7608. Colleen C. Selberg Purchasing Agent

the FORECASTER

Attn. Human Resources
 P.O. Box 4400 • Lewiston, ME 04243-4400
 Or email: humanresources@sunjournal.com

Public Notice
 A request for a public hearing or a request for Environmental Protection assume jurisdiction over this application must be received by the Department in writing, no later than 20 days after the application is found by the Department to be complete and accepted for processing. A public hearing may or may not be held at the discretion of the Commissioner of the Board of Environmental Protection. Public comments on the application will be accepted throughout the processing of the application.

Public Notice
 A request for a public hearing or a request for Environmental Protection assume jurisdiction over this application must be received by the Department in writing, no later than 20 days after the application is found by the Department to be complete and accepted for processing. A public hearing may or may not be held at the discretion of the Commissioner of the Board of Environmental Protection. Public comments on the application will be accepted throughout the processing of the application.

Public Notice
 A request for a public hearing or a request for Environmental Protection assume jurisdiction over this application must be received by the Department in writing, no later than 20 days after the application is found by the Department to be complete and accepted for processing. A public hearing may or may not be held at the discretion of the Commissioner of the Board of Environmental Protection. Public comments on the application will be accepted throughout the processing of the application.

HUGE TENTS SALE

Route 4, Turner 1/2 mile North of Auburn/Turner line
Friday Thru Monday
 9am - 5pm
THOUSANDS OF ESTATE, ANTIQUE AND HOUSEHOLD ITEMS

Public Notice
 A request for a public hearing or a request for Environmental Protection assume jurisdiction over this application must be received by the Department in writing, no later than 20 days after the application is found by the Department to be complete and accepted for processing. A public hearing may or may not be held at the discretion of the Commissioner of the Board of Environmental Protection. Public comments on the application will be accepted throughout the processing of the application.

Public Notice
 A request for a public hearing or a request for Environmental Protection assume jurisdiction over this application must be received by the Department in writing, no later than 20 days after the application is found by the Department to be complete and accepted for processing. A public hearing may or may not be held at the discretion of the Commissioner of the Board of Environmental Protection. Public comments on the application will be accepted throughout the processing of the application.

SUBSCRIBE AND SAVE.

pressherald.com/subscribe

Public Notice
 A request for a public hearing or a request for Environmental Protection assume jurisdiction over this application must be received by the Department in writing, no later than 20 days after the application is found by the Department to be complete and accepted for processing. A public hearing may or may not be held at the discretion of the Commissioner of the Board of Environmental Protection. Public comments on the application will be accepted throughout the processing of the application.

Public Notice
 A request for a public hearing or a request for Environmental Protection assume jurisdiction over this application must be received by the Department in writing, no later than 20 days after the application is found by the Department to be complete and accepted for processing. A public hearing may or may not be held at the discretion of the Commissioner of the Board of Environmental Protection. Public comments on the application will be accepted throughout the processing of the application.

Portland Press Herald
Atlantic Sunday Telegram
 pressherald.com

Portland Press Herald
Atlantic Sunday Telegram
 pressherald.com

Portland Press Herald
Atlantic Sunday Telegram
 pressherald.com

Portland Press Herald
Atlantic Sunday Telegram
 pressherald.com

Always thoughtful. Always practical. Always current. Press Herald gift subscriptions

PURCHASE ONLINE AT PRESSHERALD.COM/GIFT OR CALL 207.791.6074

Donohue, Sean W.

From: Donohue, Sean W.
Sent: Tuesday, September 7, 2021 1:47 PM
To: Kerem.Gungor@maine.gov; Dillon, Frederick; 'Doug Roncarati'; Angela Blanchette; 'tom.milligan@biddefordmaine.org'; 'jkuchinski@lewistonmaine.gov'; 'dgoyette@auburnmaine.gov'; 'townmanager@sabattus.org'; 'Leslie Hinz'; 'Justin Early'; 'jlaverriere@sacomaine.org'; Jessa Kellogg (jkellogg@kitteryme.org)
Cc: 'Aimee Mountain'; Branscom, John M.
Subject: Maine Turnpike - Notice of Intent to File Under Transportation MS4 Permit
Attachments: 2021 MS4 Nested MS4 Notice.pdf

Tracking:	Recipient	Delivery
	Kerem.Gungor@maine.gov	
	Dillon, Frederick	
	'Doug Roncarati'	
	Angela Blanchette	
	'tom.milligan@biddefordmaine.org'	
	'jkuchinski@lewistonmaine.gov'	
	'dgoyette@auburnmaine.gov'	
	'townmanager@sabattus.org'	
	'Leslie Hinz'	
	'Justin Early'	
	'jlaverriere@sacomaine.org'	
	Jessa Kellogg (jkellogg@kitteryme.org)	
	'Aimee Mountain'	
	Branscom, John M.	Delivered: 09/07/2021 1:47 PM

Hello everyone,

Attached please find Maine Turnpike Authority's written notice of intent to file for coverage under the recently issued transportation MS4 permit, effective beginning July 2022. This notice is being provided to you as a 'nested MS4' system's stormwater coordinator and MS4 point of contact as required by the transportation MS4 permit. Also included in the attached letter is a summary of MTA's illicit discharge notification policy and procedures for nested MS4 systems. If you have any questions or would like additional information, please let me know.

Thank you,

Sean



Sean Donohue, LSS
Permitting Coordinator
Environmental Liaison

Maine Turnpike Authority
2360 Congress Street
Portland, ME 04102
Tel: 207-482-8275
Cell: 207-232-7130
Fax: 207-878-8613
sdonohue@maineturnpike.com



From: Donohue, Sean W.
To: "ddouglass@sabattus.org"
Subject: Maine Turnpike - Notice of Intent to File Under Transportation MS4 Permit
Date: Monday, September 13, 2021 10:11:00 AM
Attachments: [2021 MS4 Nested MS4 Notice.pdf](#)
[image001.jpg](#)
[image002.jpg](#)
[image003.png](#)
[image004.png](#)
[image005.png](#)
[image006.png](#)

Hello Mr. Douglass,

Attached please find Maine Turnpike Authority's written notice of intent to file for coverage under the recently issued transportation MS4 permit, effective beginning July 2022. This notice is being provided to you as a 'nested MS4' system's stormwater coordinator and MS4 point of contact as required by the transportation MS4 permit. Also included in the attached letter is a summary of MTA's illicit discharge notification policy and procedures for nested MS4 systems. If you have any questions or would like additional information, please let me know.

Thank you,

Sean



Sean Donohue, LSS

Permitting Coordinator
Environmental Liaison

Maine Turnpike Authority

2360 Congress Street

Portland, ME 04102

Tel: 207-482-8275

Cell: 207-232-7130

Fax: 207-878-8613

sdonohue@maineturnpike.com





Safe | Reliable | Sustainable

MEMORANDUM

To: Nested MS4 Municipalities and Systems
From: Sean Donohue, Permitting Coordinator/ Environmental Liaison
Date: September 7, 2021
Re: Notice of Intent to File for Stormwater Discharge Authorization Under Transportation MS4 Permit

Maine Turnpike Authority (MTA) maintains a stormwater system that is regulated under the *General Permit for the Discharge of Stormwater from Maine Department of Transportation and Maine Turnpike Authority Municipal Separate Storm Sewer Systems* (Transportation MS4 Permit). Your municipality is a regulated small MS4 which intersects with MTA's MS4 system (nested MS4 system). MTA's MS4 system may include interconnections with your municipality's MS4 system or stormwater outfalls discharging to shared water resources. As required by the Transportation MS4 Permit, by way of this letter MTA is providing notice of MTA's intent to file for authorization to discharge stormwater under the new (2022) Transportation MS4 Permit before October 1, 2021. A copy of MTA's Notice of Intent and Stormwater Management Plan will be made available at this link before October 1, 2021: <https://www.maineturnpike.com/Projects-Planning/Environmental-Programs/Stormwater-Management-Program.aspx>.

Maine Turnpike Authority maintains maps of its MS4 system and stormwater infrastructure that are updated annually. Copies of these maps are available to you upon request for MS4 coordination purposes. MTA also maintains an Illicit Discharge Detection and Elimination policy and procedure that includes notification to nested MS4s of illicit discharges from MTA's property or MS4 system into municipal MS4 systems or shared water resources. If an illicit discharge is discovered by MTA staff during an inspection or routine maintenance, we will contact the nested MS4's Stormwater Coordinator or other MS4 contact and work with the nested MS4 to eliminate the source of the illicit discharge and coordinate cleanup, as needed. In the case of a spill emergency outside of normal business hours, we will promptly contact the nested MS4's Public Safety Dispatch and will follow-up with the Stormwater Coordinator or other MS4 contact the following business day.

We ask that if an illicit discharge into MTA's MS4 system or shared water resources is discovered by your municipality during normal business hours, that you please contact MTA's Permitting Coordinator/ Environmental Liaison Sean Donohue at 207-482-8275 or sdonohue@maineturnpike.com. In the event of a spill emergency that has the potential to affect MTA's MS4 or shared water resources contact MTA's Communication Center at 207-871-7701. Please forward this request to any municipal first responders or other staff who may be in a position to coordinate spill response efforts with MTA. Please contact me if you have any questions, and thank you for your cooperation.